



Perspectives pour les villes 2030+

Thomas de Béthune
Team Leader – Urban Policy

**DG REGIO – Unité 03 Croissance Inclusive,
Développement Territorial et Urbain**

Agenda

- **Enjeux pour les villes européennes**
- **Soutien pour les villes au niveau de l'UE**

Les villes dans l'UE

- **800 villes de 50.000 habitants**
- **117 757 Unités Administratives Locales (LAU 2) correspondant à des municipalités**
- **72 % de la population de l'UE vit en ville**
- **85 % PNB produit en ville**
- **70% législation implémentée dans les villes**
- **55% fonds UE dépensés dans les villes**

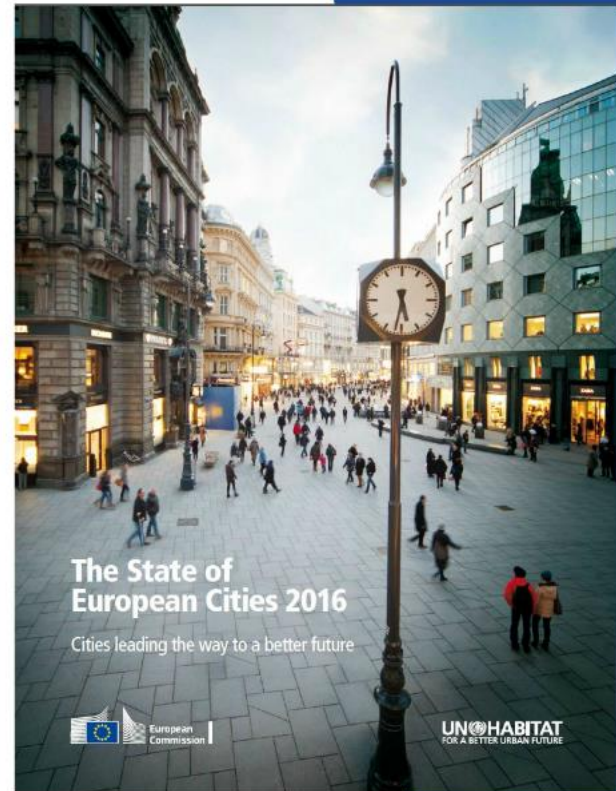
Les villes sont le lieu de nombreuses opportunités (Rapport sur l'état des villes- 2016)

...mais aussi lieu de nombreux défis (7ème Rapport de Cohésion):



European
Commission

State of the European cities 2016



State of the European cities

- **Cities generate growth and jobs.**
- **Cities are centres of innovation and education.**
- **Cities are closer to the employment, education and poverty reduction targets of Europe 2020.**
- **Cities attract working-age and foreign-born residents.**
- **Cities offer expensive, small and crowded housing.**
- **Cities are relatively safe but city dwellers tend to feel less secure.**
- **Cities offer accessibility but must improve green mobility.**
- **Cities are more resource efficient.**
- **Cities struggle to reduce air pollution.**
- **Cities are committed to reducing GHG emissions and adapting to climate change.**

7th Cohesion Report - 2017

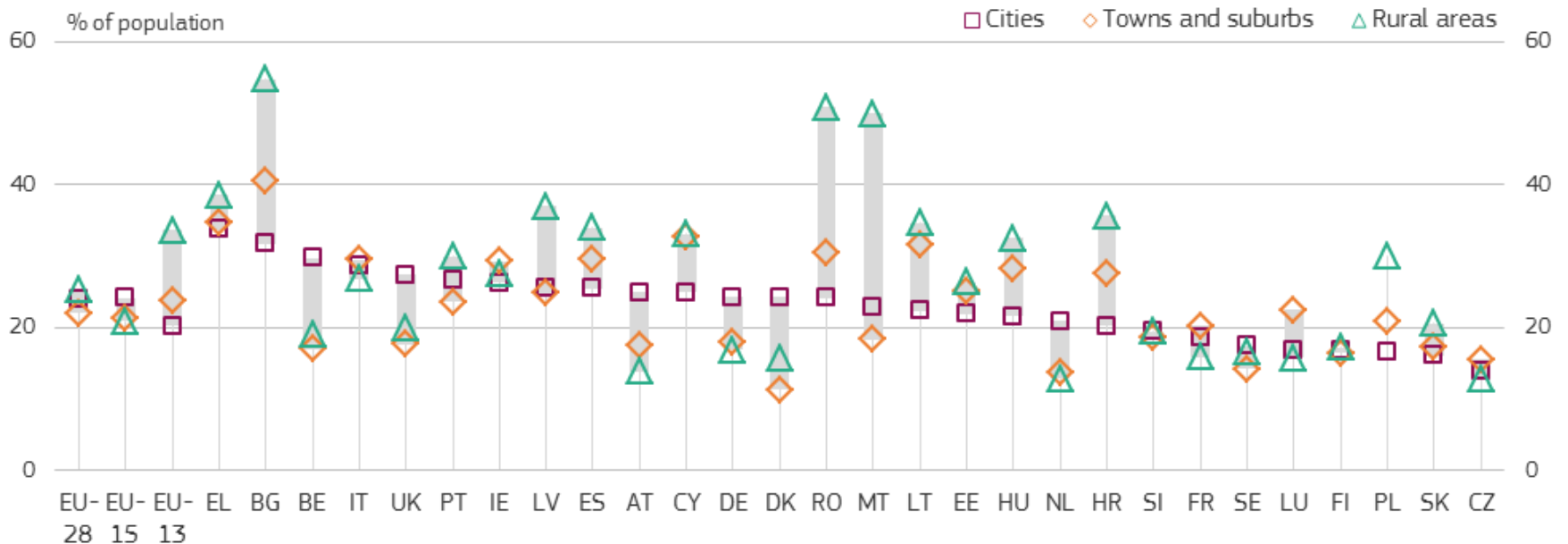


The 7th Cohesion report highlights the importance of cities in the creation of growth, jobs and innovation in the EU.

The report also stresses out the challenges such as globalisation, climate and demographic changes and migration.

- Poverty remains high, especially in the Baltic and southern Member States
- High in rural areas in the EU-13 / in urban areas in the EU-15

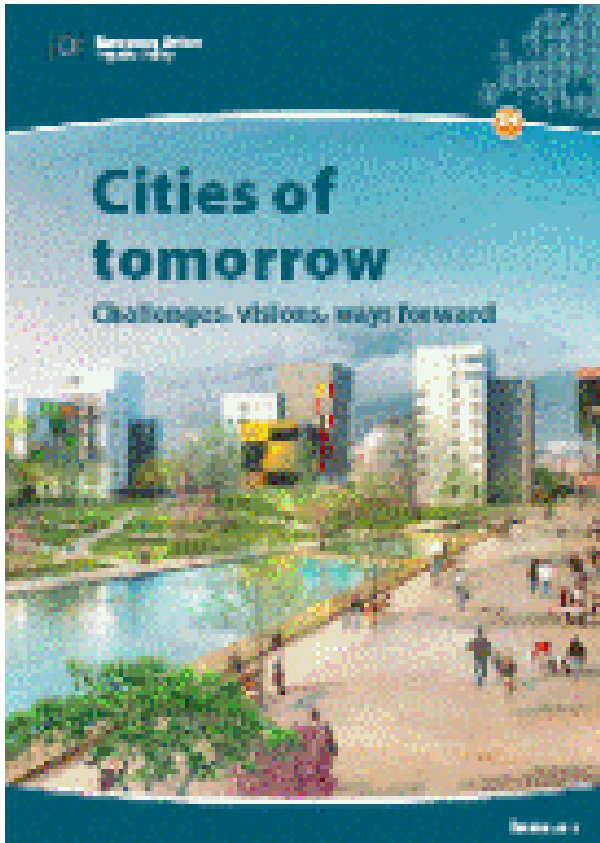
Figure 2.9 Share of population at risk of poverty or social exclusion by degree of urbanisation, 2015



IE: 2014

Source: Eurostat

Cities of tomorrow report



- *The cities for tomorrow report aim at supporting towns and cities to tackle current and future challenges, to explore possible models for future cities and towns, and to identify examples of good practice and policies*

Cities of tomorrow report


1. Cities are key to the **sustainable development** of the European Union
2. The European model of sustainable urban development is **under threat**
3. There are **opportunities** to turn the threats into positive challenges
4. **New forms of governance** are essential to respond to these urban challenges

Future of cities report 2019

Executive summary

Introductory Chapters

- i. Introduction
 - ii. What is a City?
 - iii. Urbanization
- **Two series of chapters:**
 - **Challenges** – on emerging phenomena, how can they be tackled?
 - **Perspectives** – Ways to frame solutions to a multitude of challenges



Future of cities report

Challenges Chapter Series

- i. Provision of Services
- ii. Social Segregation
- iii. Mobility
- iv. Urban Health
- v. Affordable Housing
- vi. Water in the City
- vii. Ageing
- viii. The Urban Footprint
- ix. Climate Action



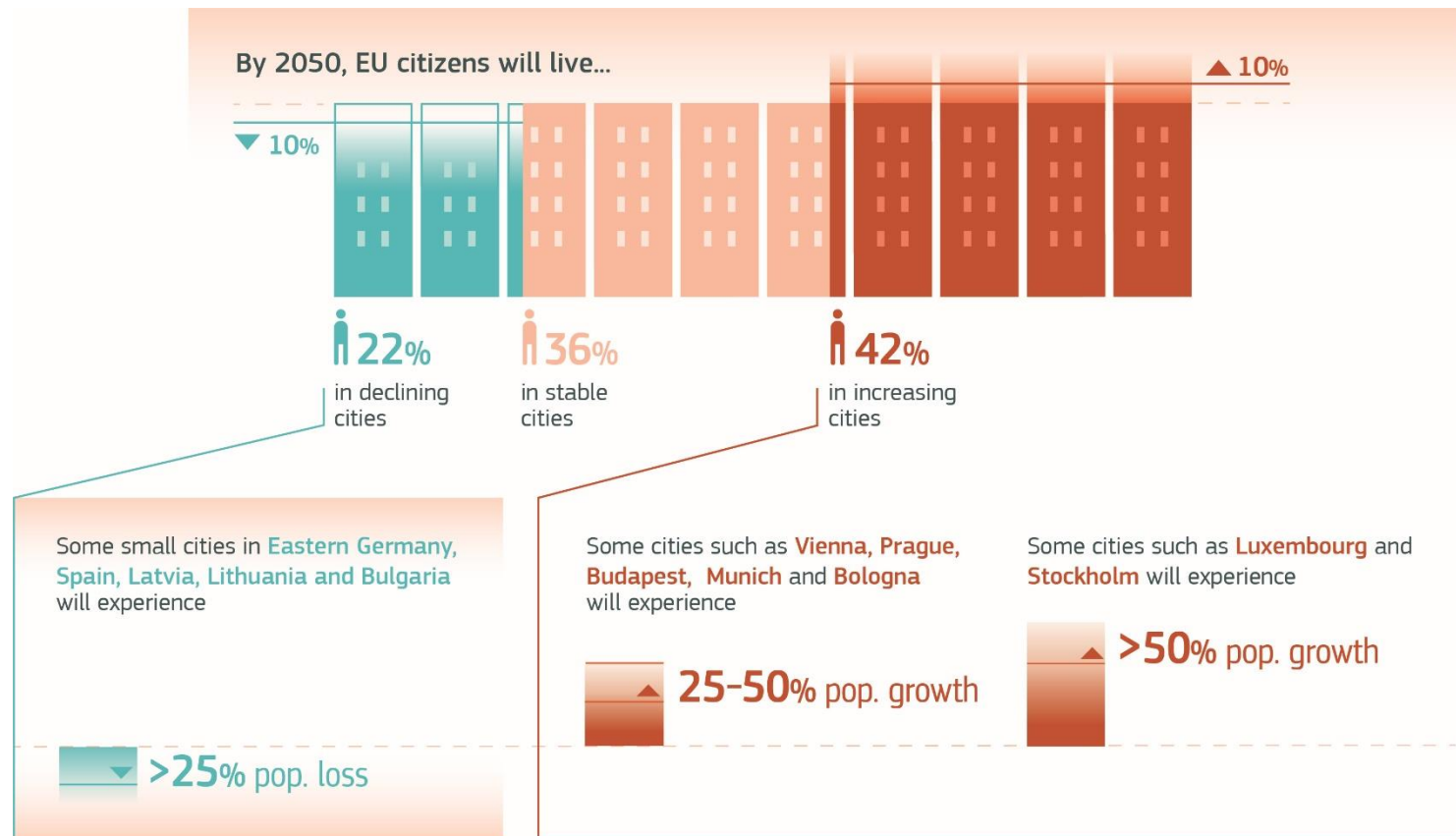
Future of cities report

Perspectives Chapter Series

- i. Space and the City
- ii. Tech and the City
- iii. Cities as Innovation hubs
- iv. Urban Governance
- v. The Citizen's City
- vi. The Resilient City

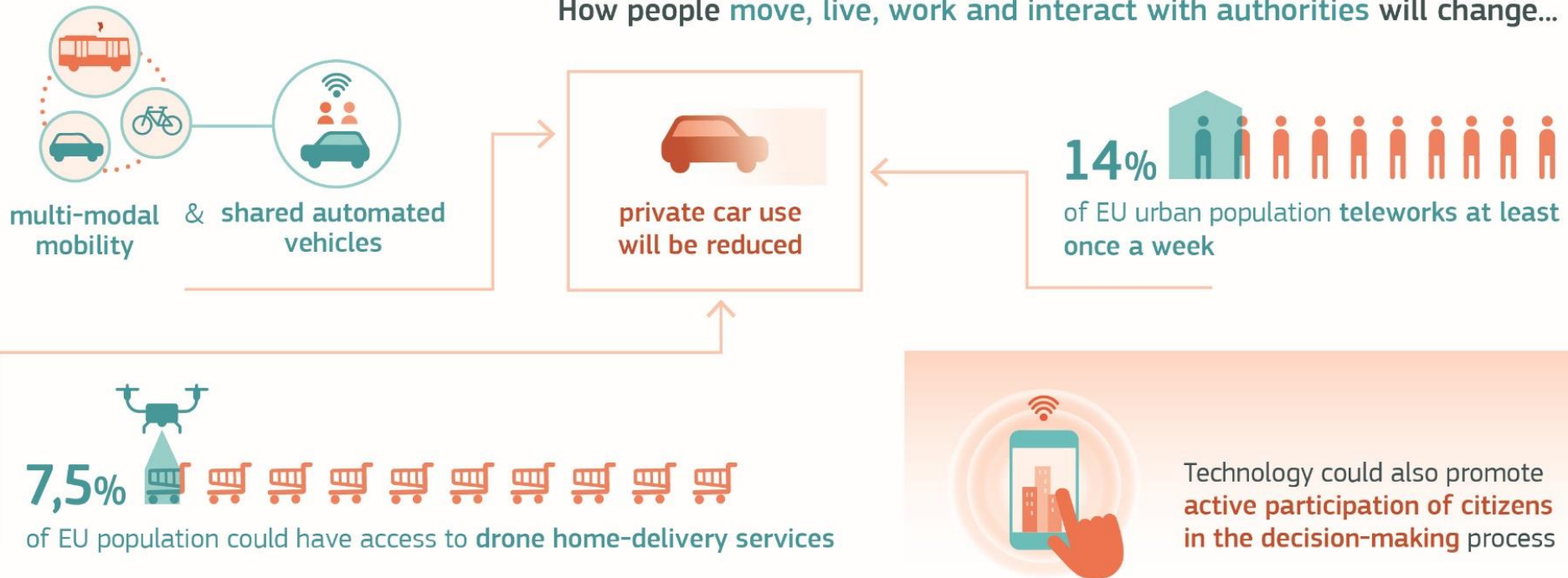


Future of cities report some key messages



Future of cities report some key messages

How people move, live, work and interact with authorities will change...



Future of cities report some key messages

Cities need to be **more accesible and inclusive to all ages**



By 2070, a European citizen will live 8 years longer.
This ageing population will require adaptations, especially in spatial infrastructure



Almost half of all buildings in Europe are **over 70 years old**



Optimising public space is crucial to increase sustainability and quality of life in cities.

Frequently, **people living in the capital are younger**, but this is not always the case...

In **Brussels**, people are on average 6 years younger than in the rest of Belgium

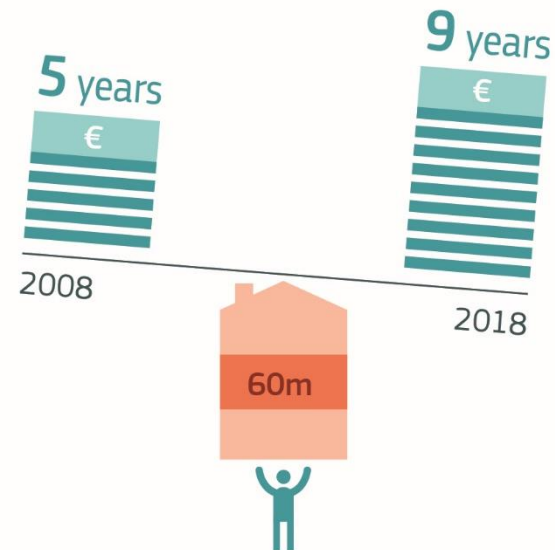


In **Lisbon**, people are on average 3 years older than in the rest of Portugal

Future of cities report some key messages

Housing is getting increasingly **unaffordable** in major cities, especially for **low-to-moderate income households**

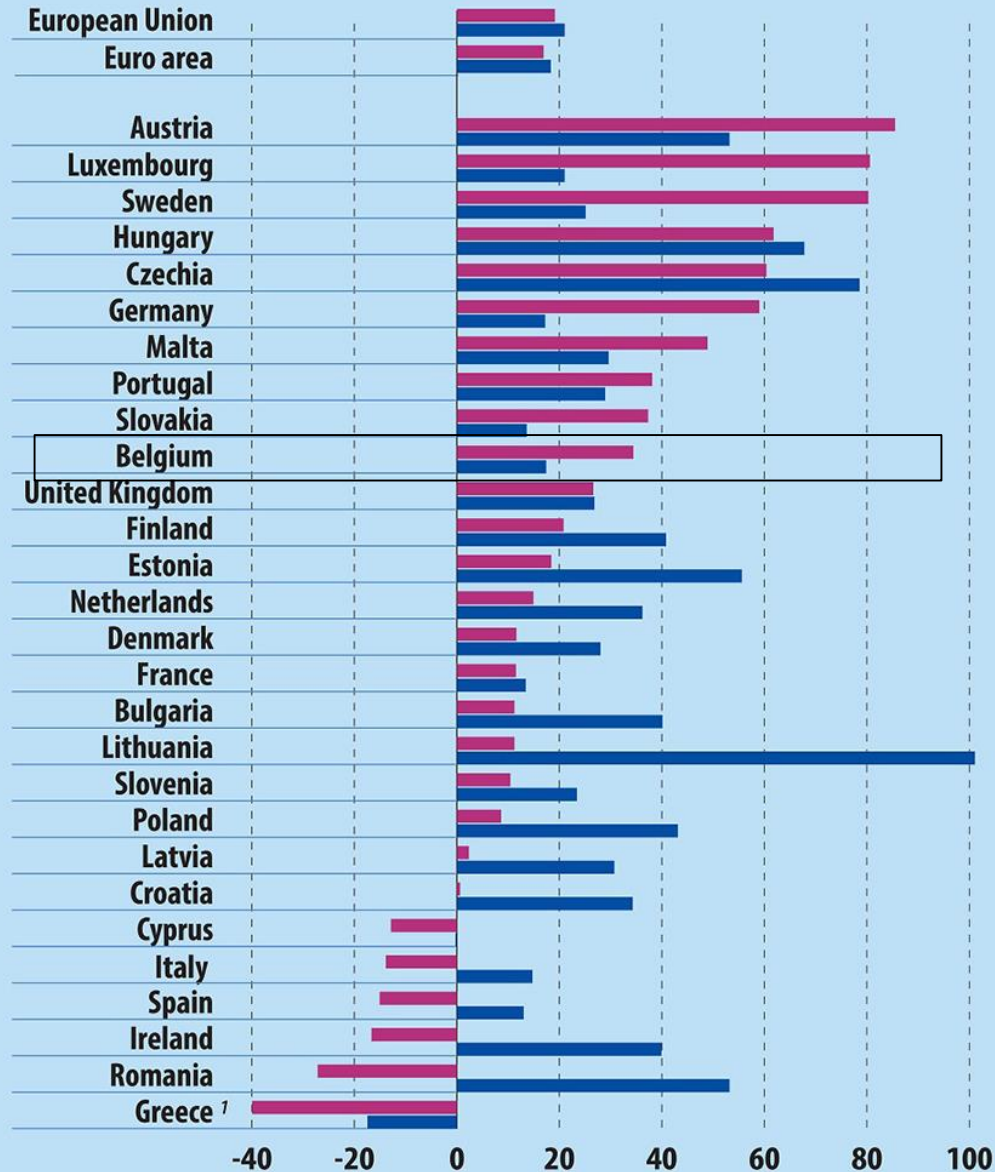
In Munich, to buy an apartment a worker would need:





House prices and rents in the EU Member States

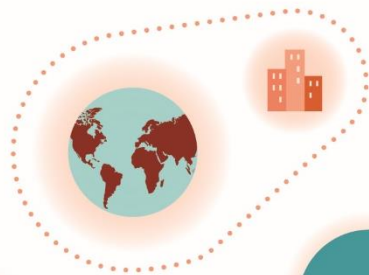
Changes between 2007 and third quarter 2019 (%)



¹ House prices: instead of 2019Q3 data, 2018 annual estimate by NCB.

Source: Eurostat (online data codes: prc_hpi_a, prc_hpi_q, tipsho20, prc_hicp_aind, prc_hicp_midx)

Future of cities report some key messages



Supporting **global commitments** and providing **local solutions**
They can push for behavioural and institutional changes



Influencing greatly the **fight for sustainability**
They are responsible for 70% of GHG emissions



Functioning as **innovation and creativity hubs**
With high concentrations of educated people and financial means, cities can scale up solutions quickly



Urban Data Platform plus

Access to information on the status and trends of cities and regions

Multidimensional nature:

Multiple geographical levels

Multiple themes

Historical and projections

Multiple sources of data & strategies/investments

Extended to African Cities

<https://urban.jrc.ec.europa.eu>

Urban Data Platform

The *Urban Data Platform +* is a joint initiative of the Joint Research Centre (JRC) and the Directorate General for Regional and Urban Policy (DG REGIO) of the European Commission. It is a key component of the *Knowledge Centre for Territorial Policies* and aims at providing access to information on the status and trends of **European cities**⁽¹⁾ and **regions**, as well as to the exploration of EU supported integrated urban and territorial development strategies.



The screenshot displays the Urban Data Platform interface, which includes several key sections:

- Population Dynamics:** A dashboard with six charts showing metrics like Total Population, Population Density, Population Density Change, Population Growth Rate, Population Change (2000-2019), and Urban Population.
- My Place:** A text-based section explaining that users can visit any place (city, metropolitan area, region) and discover how it performs in different areas, with comparison to other places from the same region or country also offered.
- Trends:** A section with a map of Europe and a bar chart, providing an overview of trends at various territorial scales for a wealth of indicators⁽²⁾, grouped by thematic or SDG domains, allowing comparison and benchmarking of places in Europe.
- Analyses:** A section with a bar chart and a map, describing thematic analyses that try to connect the dots and provide meaningful messages out of the enormous amount of quantitative information available.
- Strategies:** A section with a map and four donut charts, likely representing different urban strategies or investment areas.
- NUTS Converter:** A section with a search bar and a table for converting NUTS levels, with a table showing data for various NUTS codes and years.
- The future of cities:** A section with an illustration of a woman in a red hat and a white dress standing in front of a city skyline, symbolizing urban planning and future development.

Agenda

- **Enjeux pour les villes européennes**
- **Soutien pour les villes au niveau de l'UE**

Quel modèle de soutien aux villes au niveau de l'UE

APPROCHE INTÉGRÉE / APPROCHE LOCALISÉE / POLYCENTRICITÉ

Pourquoi?

- Promouvoir l'intégration thématique pour faire face aux aspects territoriaux complexes
- Renforcer la gouvernance multi-niveaux et le rôle des villes dans la Politique de Cohésion
- Soutenir les approches participatives dans la Politique de Cohésion
- Promouvoir la coopération dans les aires fonctionnelles
- Réduire les disparités régionales

Politique de cohésion 2014-2020

Investissements dans le développement urbain durable:

> 100 M€ FEDER dans les villes dont 17 milliards d'euros (8 %) par les villes et 1,5 milliards d'euros du FSE

Plus de 960 stratégies urbaines intégrées mise en œuvre sur le terrain
<https://urban.jrc.ec.europa.eu/strategy-board/#/home>

Renforcement des capacités:

Programme URBACT III (96 Millions) <https://urbact.eu/>

Réseau de développement urbain
https://ec.europa.eu/regional_policy/en/policy/themes/urban-development/network/

Expérimentation (372 Millions):

Actions innovatrices urbaines
<https://www.uia-initiative.eu/en>

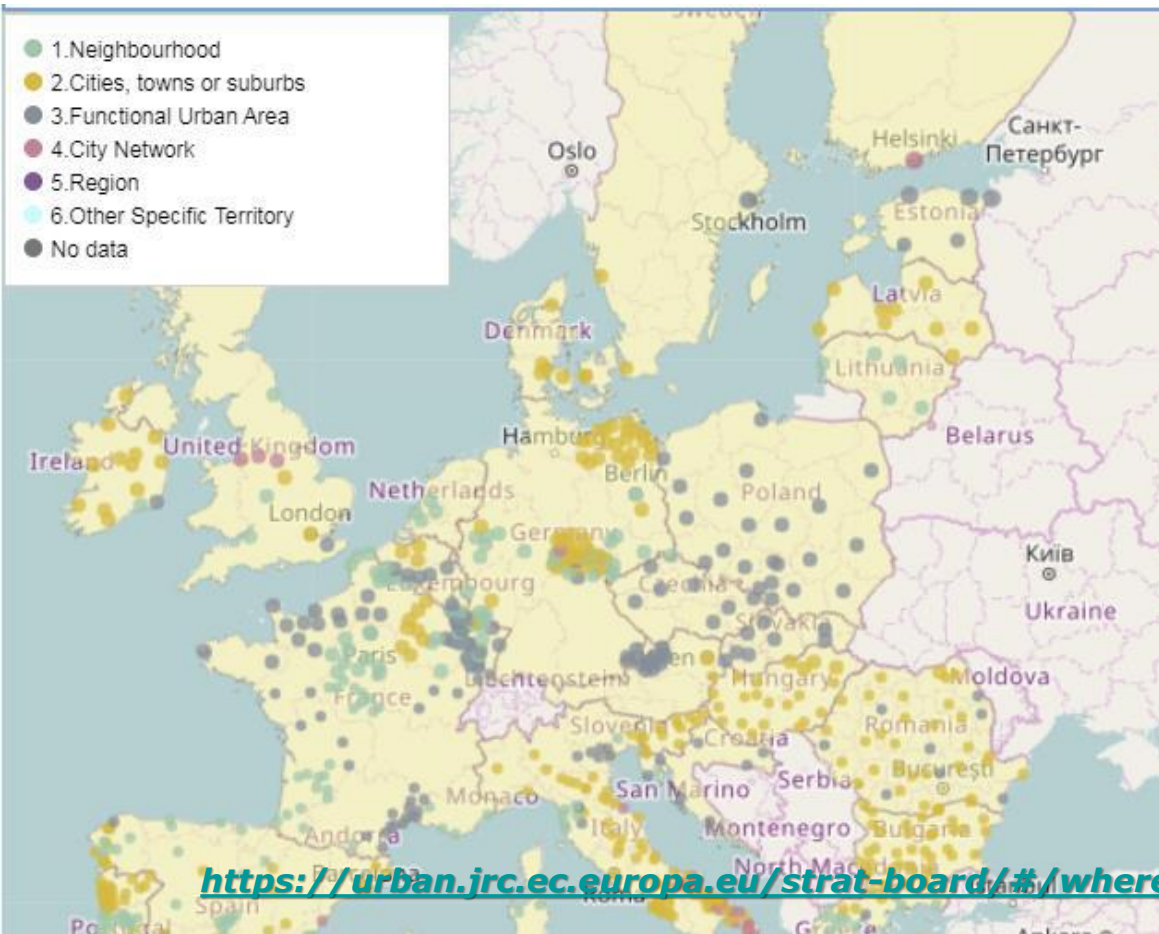
ESPON/ Réseau européen d'observation de l'aménagement du territoire(50 Millions)

<https://www.espon.eu/>



Inspire Policy Making with Territorial Evidence

Stratégies urbaines intégrées – tableau de bord



- Outil STRAT-Board
- Comprend 1091 stratégies — 964 sur le développement urbain durable
- Intégrée à la plateforme de données urbaines et au portail de la cohésion ouverte
- Stratégie + fiches par pays
- Permet d'analyser l'axe territorial

Objectifs de la politique de cohésion 2021-2027



Une Europe plus intelligente (innovante & transformation économique intelligente)



Une Europe plus verte et à faibles émissions de carbone (y compris la transition énergétique, l'économie circulaire, l'adaptation au changement climatique et la gestion des risques)



Une Europe plus connectée (mobilité et connectivité des TIC)



Une Europe plus sociale (le socle européen des droits sociaux)



Une Europe plus proche des citoyens (développement durable des zones urbaines, rurales et côtières et des initiatives locales)

*30 % des opérations du
FEDER censées contribuer
aux objectifs climatiques!*

*Au minimum 6 % du
FEDER au niveau
national
développement urbain
durable!*

Soutien de la politique de cohésion aux villes en 2021-2027

Investissements dans le développement urbain durable:


- Minimum **6 % du FEDER** au développement urbain durable

L'objectif politique (5) «L'Europe plus près des citoyens»

Exigences minimales pour le développement territorial/urbain intégrés:

- Mise en place des stratégies territoriales/urbaines intégrées
- Autorités participant à la sélection des opérations

Initiative urbaine européenne: (Note explicative)



<https://ec.europa.eu/policy/index.cfm?action=publications.details&languageCode=en&publicationId=1282>

Conditions de mise en œuvre

Condition nécessaire 1:

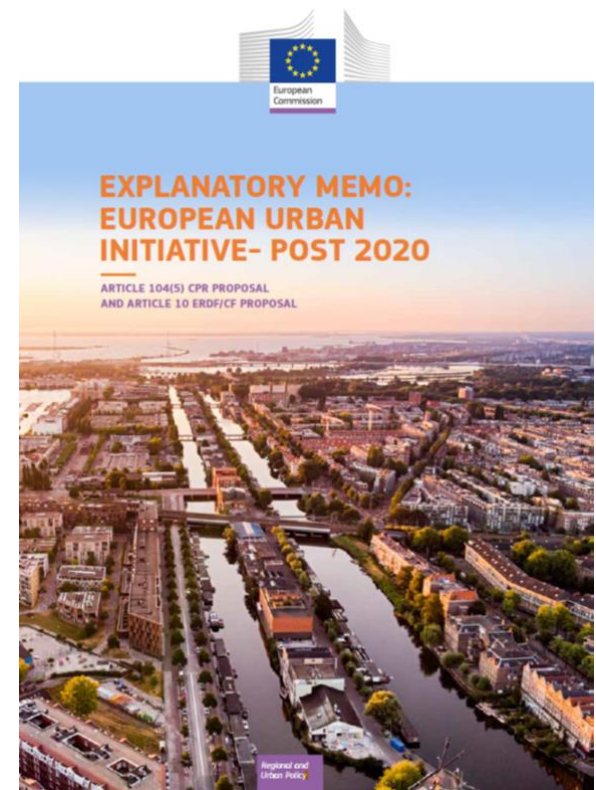
investissements basés sur stratégies de développement territorial et local intégré (multithématique, multi-acteurs, gouvernance multi-niveaux)

Condition nécessaire 2:

acteurs locaux ou territoriaux compétents doivent sélectionner ou doivent être impliqués dans la sélection des opérations

Initiative urbaine européenne

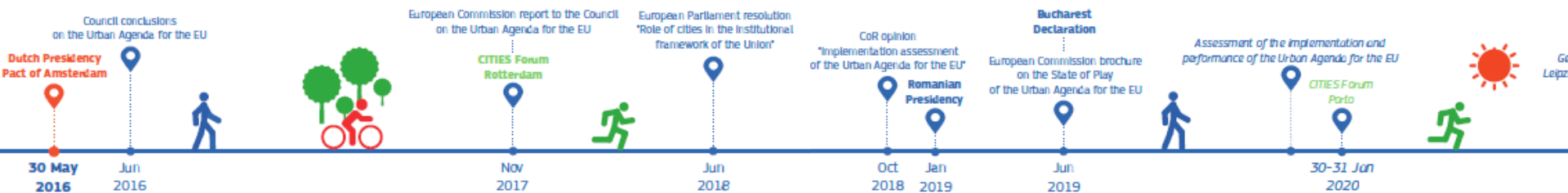
- L'ensemble des outils liés à la dimension urbaine sont regroupés en un instrument unique
- Trois volets concernent le développement urbain durable:
 - a) l'appui au renforcement des capacités**
 - b) l'appui aux actions innovantes**
 - c) l'appui en matière de connaissances, d'élaboration des politiques et de communication**
- Cette initiative couvre toutes les zones urbaines et peut soutenir l'Agenda Urbain pour l'Union européenne





L'Agenda Urbain pour l'UE

- Lancé par le Pacte d'Amsterdam en mai 2016
- Innovation institutionnelle et gouvernance multi-niveaux
- Une approche intégrée des problèmes urbains
- Objectif: inclure la dimension urbaine dans les politiques
- Une opportunité pour les villes de contribuer à la définition des politiques européennes pour une meilleure législation, une meilleure connaissance et de meilleurs financements (3 piliers)



AMSTERDAM PARTNERSHIPS

BRATISLAVA PARTNERSHIPS

MALTA PARTNERSHIPS

VIENNA PARTNERSHIPS



L'Agenda Urbain pour l'UE

2016

2017

2018

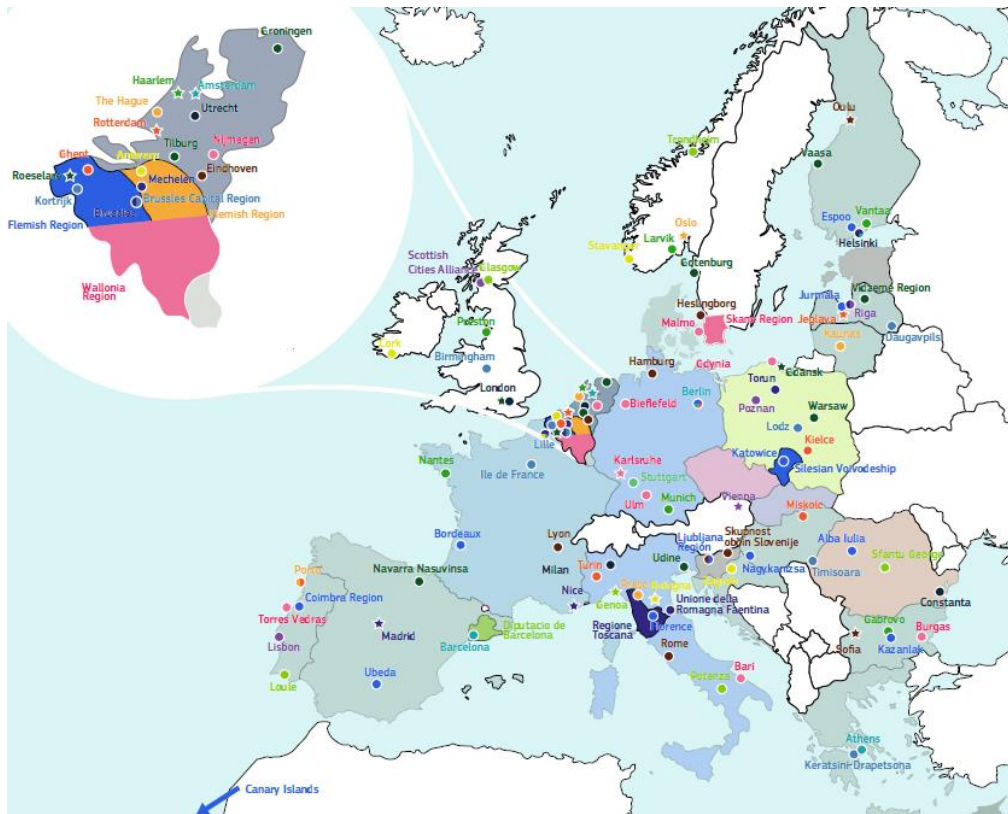
2019



	2016	2017	2018	2019
AMSTERDAM PARTNERSHIPS	Air Quality		●	
	Housing			●
	Urban Poverty		●	
	Inclusion of Migrants and Refugees		●	
BRATISLAVA PARTNERSHIPS		Digital Transition		●
		Urban Mobility		●
		Circular Economy		●
		Jobs and Skills in the Local Economy		●
MALTA PARTNERSHIPS			Public Procurement	●
			Sustainable Use of Land	●
			Energy Transition	●
			Climate Adaptation	●
VIENNA PARTNERSHIPS				Security in Public Spaces
				Culture/Cultural Heritage

● Final Action Plan

262 Partenaires impliqués



The 14 Partnerships have brought together:

- 23 Member States;
- 96 cities;
- 17 DGs of the EC;
- more than 33 relevant stakeholders.



European
Commission

URBAN AGENDA FOR THE EU



10 principaux résultats



European
Commission

Merci pour votre attention



www.ec.europa.eu/info/region



www.facebook.com/EuropeanCommission



www.twitter.com/@EU_Regional



www.linkedin.com/company/1809



Plate-forme collaborative DG REGIO
www.yammer.com/regionetwork



plus.google.com/+EuropeanCommission



www.flickr.com/euregional



S'abonner à notre « REGIOFLASH »
www.inforegiodoc.eu



Thank you